

Carrollton Police

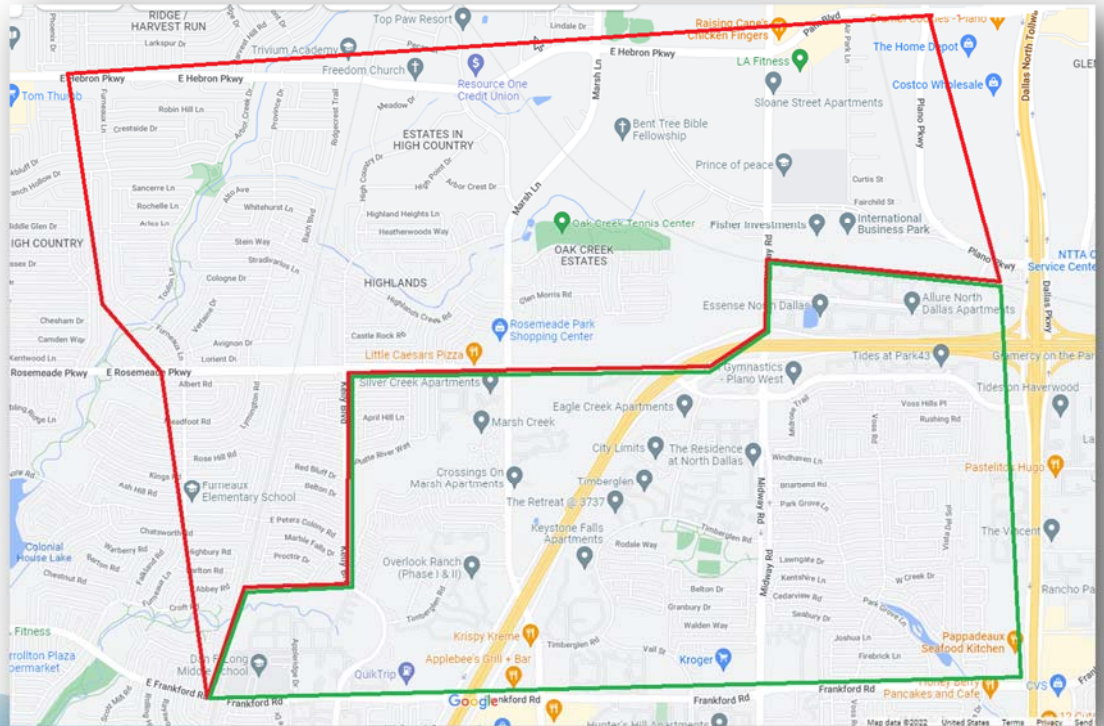
Special Report



Marsh / Rosemeade Pkwy Area

Offenses in Sample Area vs Carrollton

For the purpose of this report, the Carrollton offenses referenced occurred within the area outlined in red. The Dallas offenses referenced occurred with the area outlined in green.



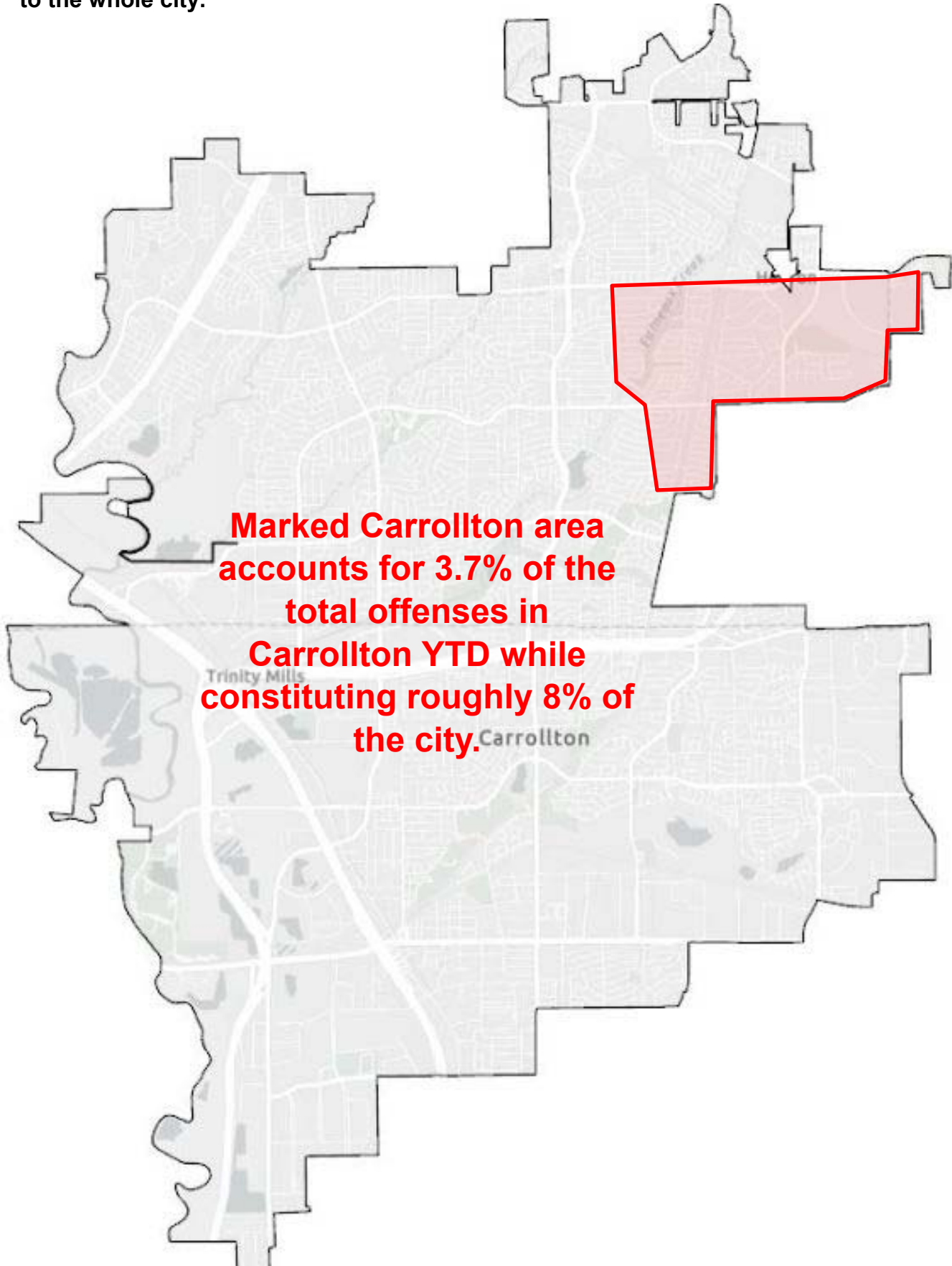
**Total Carrollton
Offenses
Within Geo Fence
YTD 2022
37**

| Carrollton Offenses | Count |
|---|-----------|
| CRIMINAL MISCHIEF >=\$100<\$750 (MB) PC28.03(B)(2) | 6 |
| BURGLARY OF BUILDING (FS) PC30.02(C)(1) | 5 |
| DRUG PARAPHERNALIA POSSESSION (MC) HSC 481.125 | 4 |
| ASSAULT CAUSES BODILY INJURY FAMILY MEMBER (MA) PC22.01(A)(1) | 3 |
| AGG ASSAULT W/DEADLY WEAPON (F2) PC22.02(A)(2) | 2 |
| BURGLARY OF VEHICLES (MA) PC30.04(D) | 2 |
| CREDIT CARD OR DEBIT CARD ABUSE (FS) PC32.31 | 2 |
| ASSAULT CAUSES BODILY INJ (MA) PC22.01(A)(1) | 1 |
| BURGLARY OF HABITATION (F2) PC30.02(C)(2) | 1 |
| CRIMINAL MISCHIEF - LESS THAN \$100 (MC) PC 28.03(1)(A) | 1 |
| FAIL TO LEAVE ID INVOLVING DAMAGE TO VEHICLE (M-B) TRC550.022 | 1 |
| FRAUD USE/POSS IDENTIFYING INFO # ITEMS 5<10 (F3) PC32.51(C)(2) | 1 |
| POSS CS PG 1/1-B <1G (FS) HSC481.115(b) | 1 |
| PUBLIC INTOXICATION (MC) PC 49.02 | 1 |
| RECKLESS DAMAGE (MC) PC 28.04 | 1 |
| SEXUAL ASSAULT (F2) PC22.011(A)(1) | 1 |
| THEFT PROP >=\$100<\$750 (MB) PC31.03(E)(2)(A) | 1 |
| THEFT PROP >=\$2,500<\$30K (FS) PC31.03(E)(4)(A) | 1 |
| THEFT PROP >=\$750<\$2,500 (MA) PC31.03(E)(3) | 1 |
| UNAUTH USE OF VEHICLE (FS) PC31.07 | 1 |
| Total | 37 |

**Total Carrollton
Offenses
City Wide
YTD 2022
1,000**

Offenses in Sample Area vs Carrollton

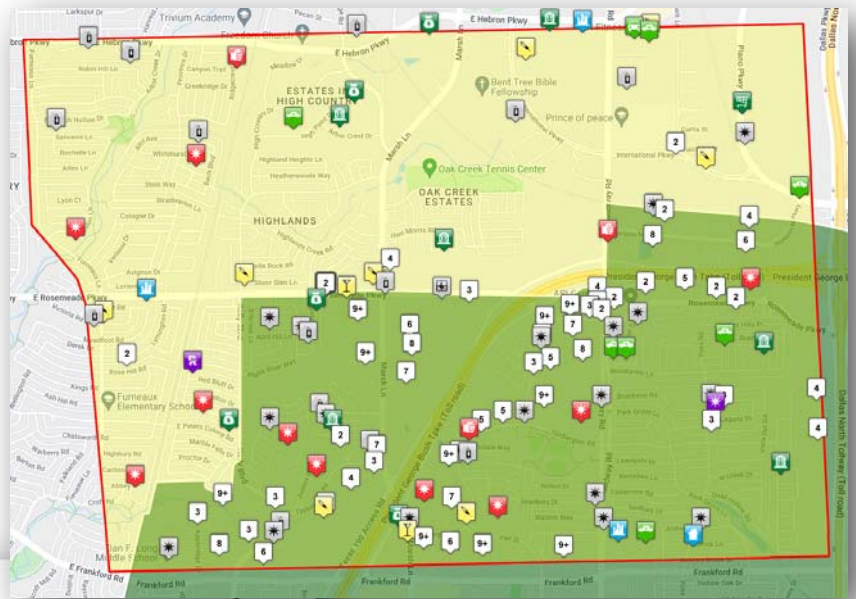
The outlined area for comparison is colored in red showing the area marked compared to the whole city.



Offenses in Carrollton Area vs Neighboring Dallas area

A screen shot of one of our analytics tools, Accurint, shows the marked difference from Dallas to Carrollton.

Many of the offenses in Dallas are grouped by numbers in the image.



Dallas Offense

| | |
|---|------------|
| SIMPLE ASSAULT | 38 |
| MIR (MISCELLANEOUS INCIDENT REPORT NO OFFENSE) | 30 |
| THEFT FROM MOTOR VEHICLE | 24 |
| DESTRUCTION/ DAMAGE/ VANDALISM OF PROPERTY | 21 |
| AGG ASSAULT - NFV | 14 |
| UNAUTHORIZED USE OF MOTOR VEH - AUTOMOBILE | 14 |
| ALL OTHER LARCENY | 9 |
| BURGLARY-RESIDENCE | 9 |
| INTIMIDATION | 9 |
| THEFT OF MOTOR VEHICLE PARTS OR ACCESSORIES | 7 |
| UNAUTHORIZED USE OF MOTOR VEH - TRUCK OR BUS | 7 |
| UUMV | 7 |
| RECKLESS DAMAGE | 6 |
| AGG ASSAULT - FV | 5 |
| WANTED TO LOCATE (NO OFFENSE) | 4 |
| FALSE PRETENSES/ SWINDLE/ CONFIDENCE GAME | 3 |
| ROBBERY OF INDIVIDUAL (AGG) | 3 |
| FRAUD USE/POSS IDENTIFYING INFO-PRELIMINARY INVESTIGATION | 2 |
| HARASSMENT -PRELIMINARY INVESTIGATION | 2 |
| INJURED PERSON - AT HOME (OTHER THAN FIREARM) (NO OFFENSE) | 2 |
| INJURED PERSON- PUBLIC PROPERTY (OTHER THAN FIREARM) (NO OFFENSE) | 2 |
| ROBBERY-INDIVIDUAL | 2 |
| UNAUTHORIZED USE OF MOTOR VEH - PRELIMINARY INVEST | 2 |
| ASSAULT - PRELIMINARY INVESTIGATION *NON FAMILY VIOLENCE | 1 |
| BURGLARY OF HABITATION -NO FORCED ENTRY | 1 |
| COUNTERFEITING / FORGERY | 1 |
| CREDIT CARD/ ATM FRAUD | 1 |
| CRIM MISCHIEF > OR EQUAL \$100 < \$750 | 1 |
| CRIM MISCHIEF >OR EQUAL \$750 < \$2,500 | 1 |
| FOUND PROPERTY (NO OFFENSE) | 1 |
| INJURED PERSON - FIREARM INJURY (NO OFFENSE) | 1 |
| LOST PROPERTY (NO OFFENSE) | 1 |
| MURDER & NONNEGLIGENT MANSLAUGHTER | 1 |
| PURSE-SNATCHING | 1 |
| SOCIAL SERVICE REFERRAL (SOCIAL SERVICES REFERRAL) | 1 |
| STALKING- PRELIMINARY INVESTIGATION | 1 |
| THEFT - PRELIMINARY INVESTIGATION | 1 |
| Total | 236 |

In comparison, the neighboring marked Dallas area had a 538% increase from the Carrollton area with 236 listed offense/incidents.



Texas Parks & Wildlife, Enr, HP